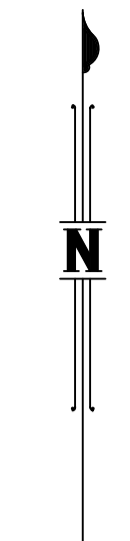


Table of mm
 10 20 30 40 50 60 70 80 90 100 110 120 130 140 150 160 170 180 190 200 210 220 230 240 250 260 270 280 290 300 310 320 330 340 350 360 370 380 390 400 410 420 430 440



REGISTERED SURVEYOR'S CERTIFICATION
 It is certified that the locations, levels and dimensions of the infrastructure shown herein are a true representation of the constructed works and that the as-constructed survey was performed to the prescribed accuracy standards.
 Registered Surveyors Name: Stephen Kelly, Registration Number: 6338 (Authorised Delegate)
 Registered Surveyors signature: [Signature]
 Company Title: Brisbane Survey Group Pty Ltd, Date: 25/08/2023

ENGINEER'S CERTIFICATION
 It is certified that the works herein have been constructed to relevant approved specifications and the operational works approval. The as-constructed drawings for these works constitutes a true and correct record of the works constructed and complies with the design intent.
 Signature: _____ RPEQ No. _____
 Date of Practical Completion: _____
 Company Title: _____

Scale 1:250 - Lengths are in Metres.
 2 0 2 4 6 8 10 12 14 16 18 20 22 24 26 28 30 32 34 36 38

LAWSON SURVEYS
 A.B.N 46 272 949 047
 CONSULTING LAND SURVEYORS
 9B / 62 BISHOP STREET
 KELVIN GROVE QLD 4059
 Ph 07 3352 3326 Fax 07 3352 6991
 mail@lawsonsurveys.com.au
 www.lawsonsurveys.com.au

Amendments		DETAILS
ISSUE	DATE	
INT	30/05/2023	INITIAL VERSION
A	15/06/2023	UPDATED ISSUE
B	25/08/2023	LOTS 903-905 & GENERAL SW LEVELS UPDATED

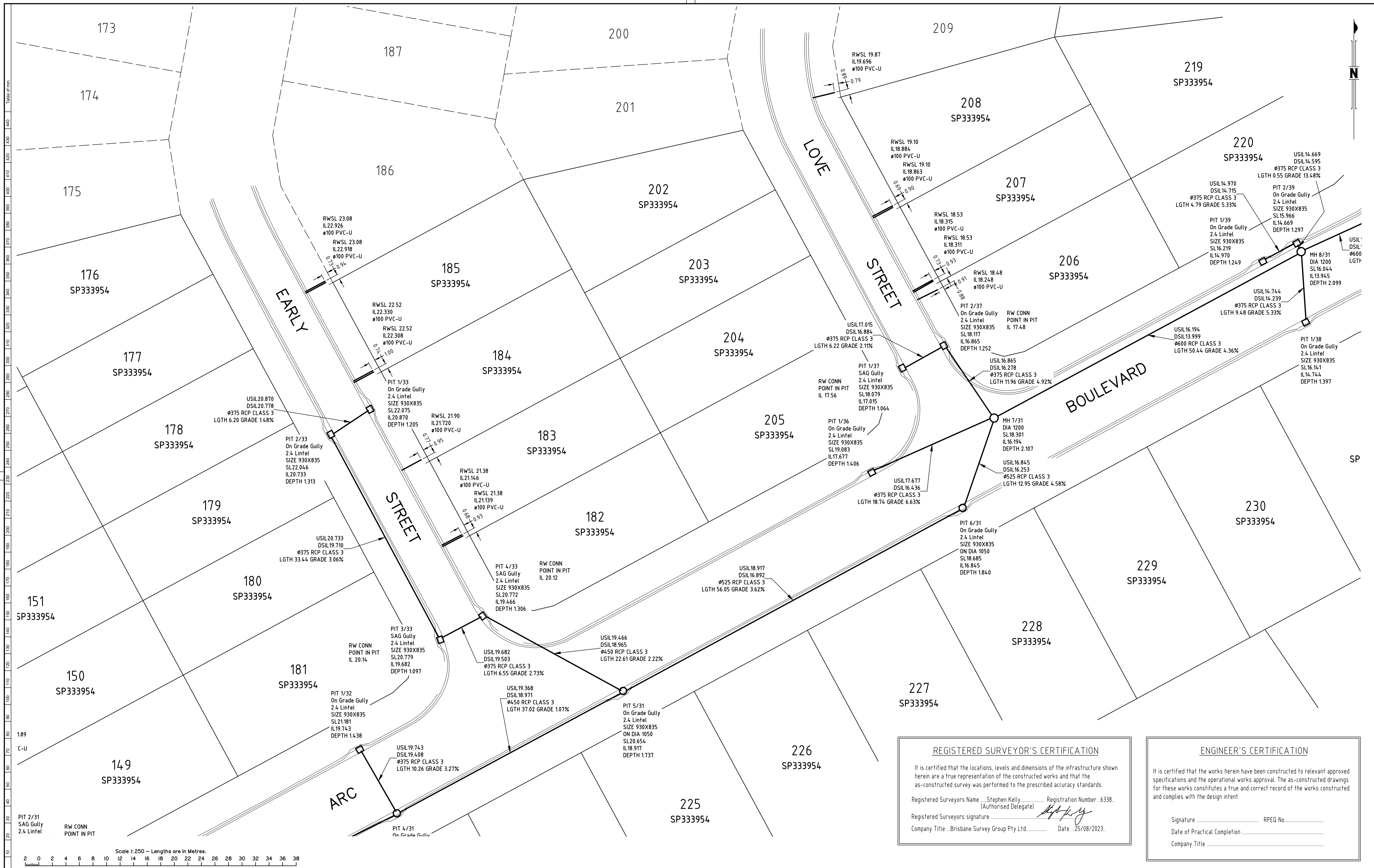
PLAN:
PLAN OF AS CONSTRUCTED DRAINAGE
 CLAY GULLY STAGE 3
 CLAY GULLY ROAD, VICTORIA POINT

OPW NUMBER: OPW /
 LGA: REDLAND CITY COUNCIL
 SUBURB: VICTORIA POINT
 ORIGIN: MGA

SCALE: 1:250
 DATUM: AHD
 DATE OF SURVEY: 17/04/2023
 SURVEYED BY: LAWSON SURVEYS
 DRAWN BY: QSD

CLIENT: **URBEX**
 PLAN REFERENCE: **20361B-3-SW**

ISSUE: **B**
 SHEET: **1 OF 4**



LAWSON SURVEYS
 A.B.N 46 272 949 047
 CONSULTING LAND SURVEYORS
 9B / 62 BISHOP STREET
 KELVIN GROVE QLD 4059
 Ph 07 3352 3326 Fax 07 3352 6991
 mail@lawsonsveys.com.au
 www.lawsonsveys.com.au

Amendments		DETAILS
ISSUE	DATE	
INT	30/05/2023	INITIAL VERSION
A	15/06/2023	UPDATED ISSUE
B	25/08/2023	LOTS 903-905 & GENERAL SW LEVELS UPDATED

PLAN:
PLAN OF AS CONSTRUCTED DRAINAGE
 CLAY GULLY STAGE 3
 CLAY GULLY ROAD, VICTORIA POINT

OPW NUMBER:	OPW /
LGA:	REDLAND CITY COUNCIL
SUBURB:	VICTORIA POINT
ORIGIN:	MGA

SCALE:	1:250
DATUM:	AHD
DATE OF SURVEY:	17/04/2023
SURVEYED BY:	LAWSON SURVEYS
DRAWN BY:	QSD

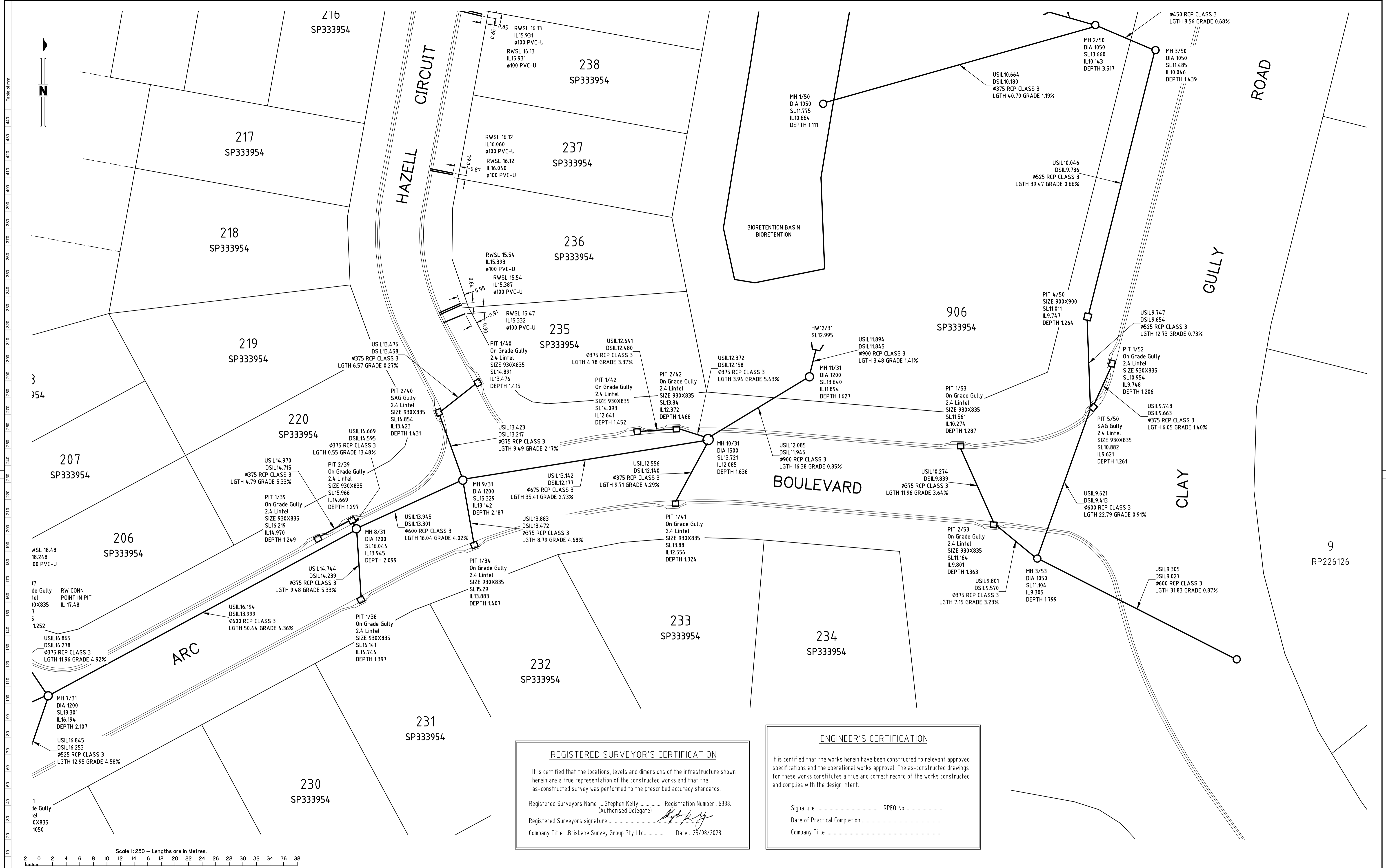
CLIENT:	URBEX
PLAN REFERENCE:	20361B-3-SW

ISSUE	B
SHEET	2 OF 4

REGISTERED SURVEYOR'S CERTIFICATION
 It is certified that the locations, levels and dimensions of the infrastructure shown herein are a true representation of the constructed works and that the as-constructed survey was performed to the prescribed accuracy standards.
 Registered Surveyors Name: Stephen Kelly, Registration Number: 6338 (Authorised Delegate)
 Registered Surveyors signature: [Signature]
 Company Title: Brisbane Survey Group Pty Ltd, Date: 25/08/2023.

ENGINEER'S CERTIFICATION
 It is certified that the works herein have been constructed to relevant approved specifications and the operational works approval. The as-constructed drawings for these works constitutes a true and correct record of the works constructed and complies with the design intent.
 Signature: [Signature] RPEQ No.:
 Date of Practical Completion:
 Company Title:

NOTES:



LAWSON SURVEYS
 A.B.N 46 272 949 047
 CONSULTING LAND SURVEYORS
 9B / 62 BISHOP STREET
 KELVIN GROVE QLD 4059
 Ph 07 3352 3326 Fax 07 3352 6991
 mail@lawsonsurveys.com.au
 www.lawsonsurveys.com.au

Amendments		DETAILS
ISSUE	DATE	
INT	30/05/2023	INITIAL VERSION
A	15/06/2023	UPDATED ISSUE
B	25/08/2023	LOTS 903-905 & GENERAL SW LEVELS UPDATED

PLAN:
PLAN OF AS CONSTRUCTED DRAINAGE
 CLAY GULLY ROAD, VICTORIA POINT

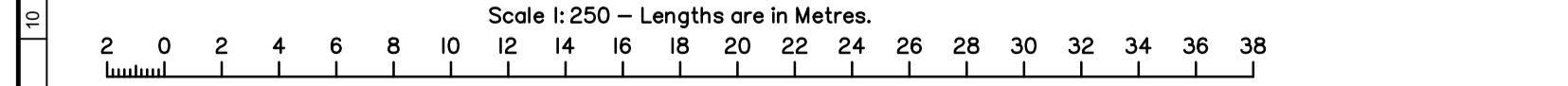
OPW NUMBER: OPW /
 LGA: REDLAND CITY COUNCIL
 SUBURB: VICTORIA POINT
 ORIGIN: MGA

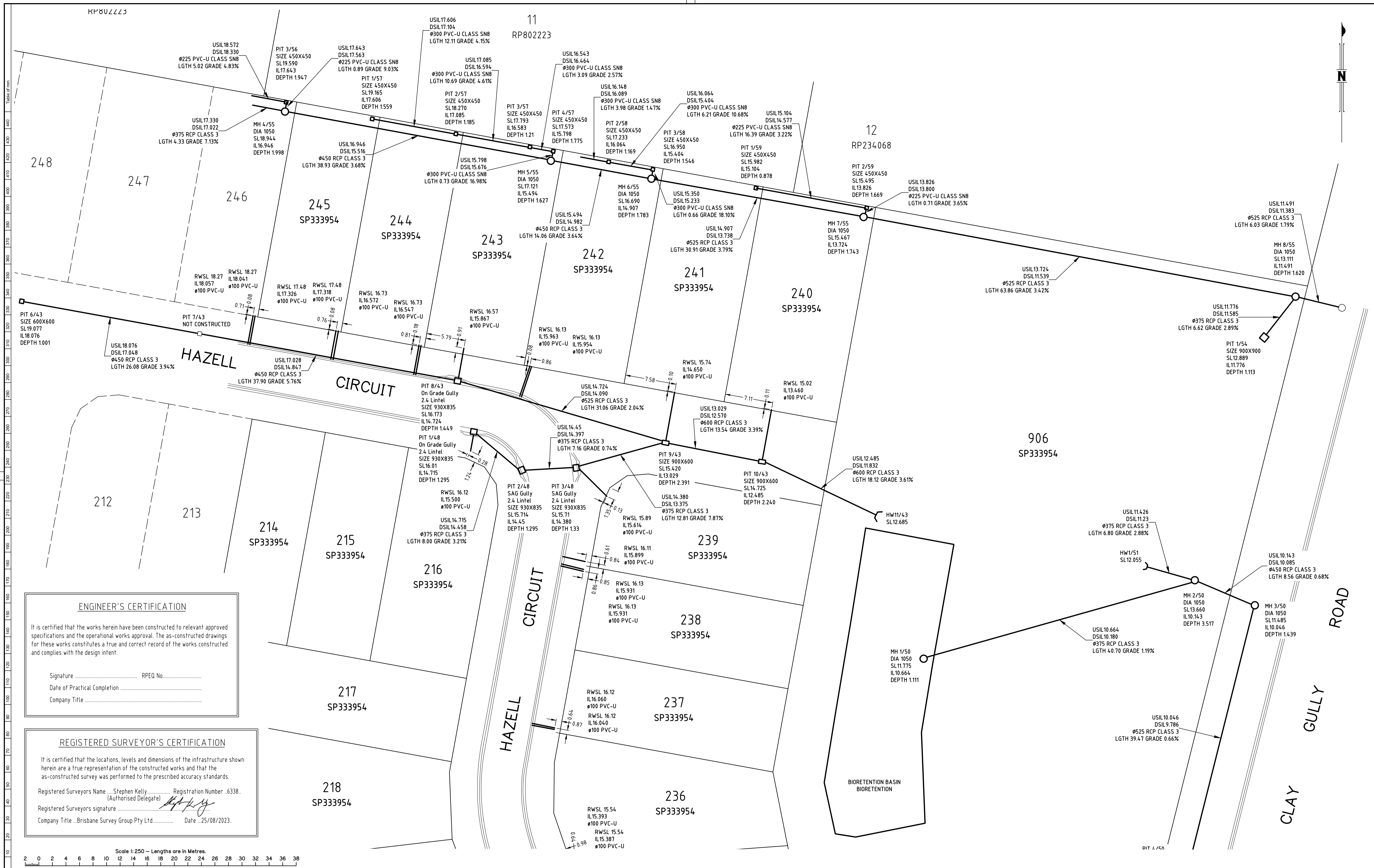
SCALE: 1:250
 DATUM: AHD
 DATE OF SURVEY: 17/04/2023
 SURVEYED BY: LAWSON SURVEYS
 DRAWN BY: QSD

CLIENT: **URBEX**
 PLAN REFERENCE: **20361B-3-SW**
 ISSUE: **B**
 SHEET: **3 OF 4**

REGISTERED SURVEYOR'S CERTIFICATION
 It is certified that the locations, levels and dimensions of the infrastructure shown herein are a true representation of the constructed works and that the as-constructed survey was performed to the prescribed accuracy standards.
 Registered Surveyors Name ... Stephen Kelly ... Registration Number ... 6338.
 (Authorised Delegate)
 Registered Surveyors signature _____
 Company Title ... Brisbane Survey Group Pty Ltd ... Date ... 25/08/2023.

ENGINEER'S CERTIFICATION
 It is certified that the works herein have been constructed to relevant approved specifications and the operational works approval. The as-constructed drawings for these works constitutes a true and correct record of the works constructed and complies with the design intent.
 Signature _____ RPEQ No. _____
 Date of Practical Completion _____
 Company Title _____





ENGINEER'S CERTIFICATION

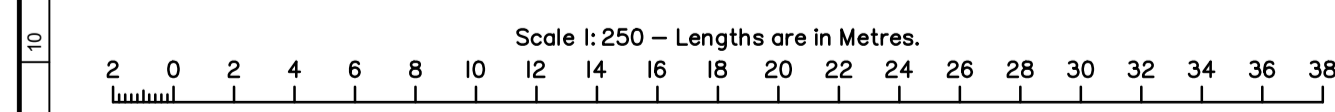
It is certified that the works herein have been constructed to relevant approved specifications and the operational works approval. The as-constructed drawings for these works constitutes a true and correct record of the works constructed and complies with the design intent.

Signature RPEQ No.
 Date of Practical Completion
 Company Title

REGISTERED SURVEYOR'S CERTIFICATION

It is certified that the locations, levels and dimensions of the infrastructure shown herein are a true representation of the constructed works and that the as-constructed survey was performed to the prescribed accuracy standards.

Registered Surveyors Name ...Stephen Kelly... Registration Number ...6338...
 (Authorised Delegate)
 Registered Surveyors signature
 Company Title ...Brisbane Survey Group Pty Ltd... Date ...25/08/2023...



LAWSON SURVEYS
 A.B.N 46 272 949 047
 CONSULTING LAND SURVEYORS
 9B / 62 BISHOP STREET
 KELVIN GROVE QLD 4059
 Ph 07 3352 3326 Fax 07 3352 6991
 mail@lawsonsurveys.com.au
 www.lawsonsurveys.com.au

Amendments		DETAILS
ISSUE	DATE	
INT	30/05/2023	INITIAL VERSION
A	15/06/2023	UPDATED ISSUE
B	25/08/2023	LOTS 903-905 & GENERAL SW LEVELS UPDATED

PLAN:
PLAN OF AS CONSTRUCTED DRAINAGE
CLAY GULLY STAGE 3
CLAY GULLY ROAD, VICTORIA POINT

OPW NUMBER: OPW /
 LGA: REDLAND CITY COUNCIL
 SUBURB: VICTORIA POINT
 ORIGIN: MGA

SCALE: 1:250
 DATUM: AHD
 DATE OF SURVEY: 17/04/2023
 SURVEYED BY: LAWSON SURVEYS
 DRAWN BY: QSD

CLIENT: URBEX
 PLAN REFERENCE: 20361B-3-SW

ISSUE: B
 SHEET: 4 OF 4