

REGISTERED SURVEYOR'S CERTIFICATION

It is certified that the locations, levels and dimensions of the infrastructure shown herein are a true representation of the constructed works and that the as-constructed survey was performed to the prescribed accuracy standards.

Registered Surveyors Name: Stephen Kelly (Authorised Delegate) Registration Number: 6338.

Registered Surveyors signature: *[Signature]*

Company Title: Brisbane Survey Group Pty Ltd. Date: 25/08/2023.

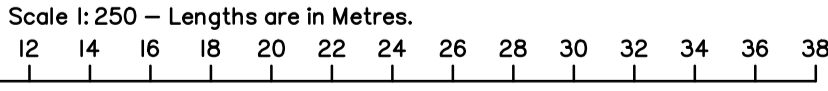
ENGINEER'S CERTIFICATION

It is certified that the works herein have been constructed to relevant approved specifications and the operational works approval. The as-constructed drawings for these works constitutes a true and correct record of the works constructed and complies with the design intent.

Signature: _____ RPEQ No. _____

Date of Practical Completion: _____

Company Title: _____



LAWSON SURVEYS
 A.B.N 46 272 949 047
 CONSULTING LAND SURVEYORS
 9B / 62 BISHOP STREET
 KELVIN GROVE QLD 4059
 Ph 07 3352 3326 Fax 07 3352 6991
 mail@lawsonsveys.com.au
 www.lawsonsveys.com.au

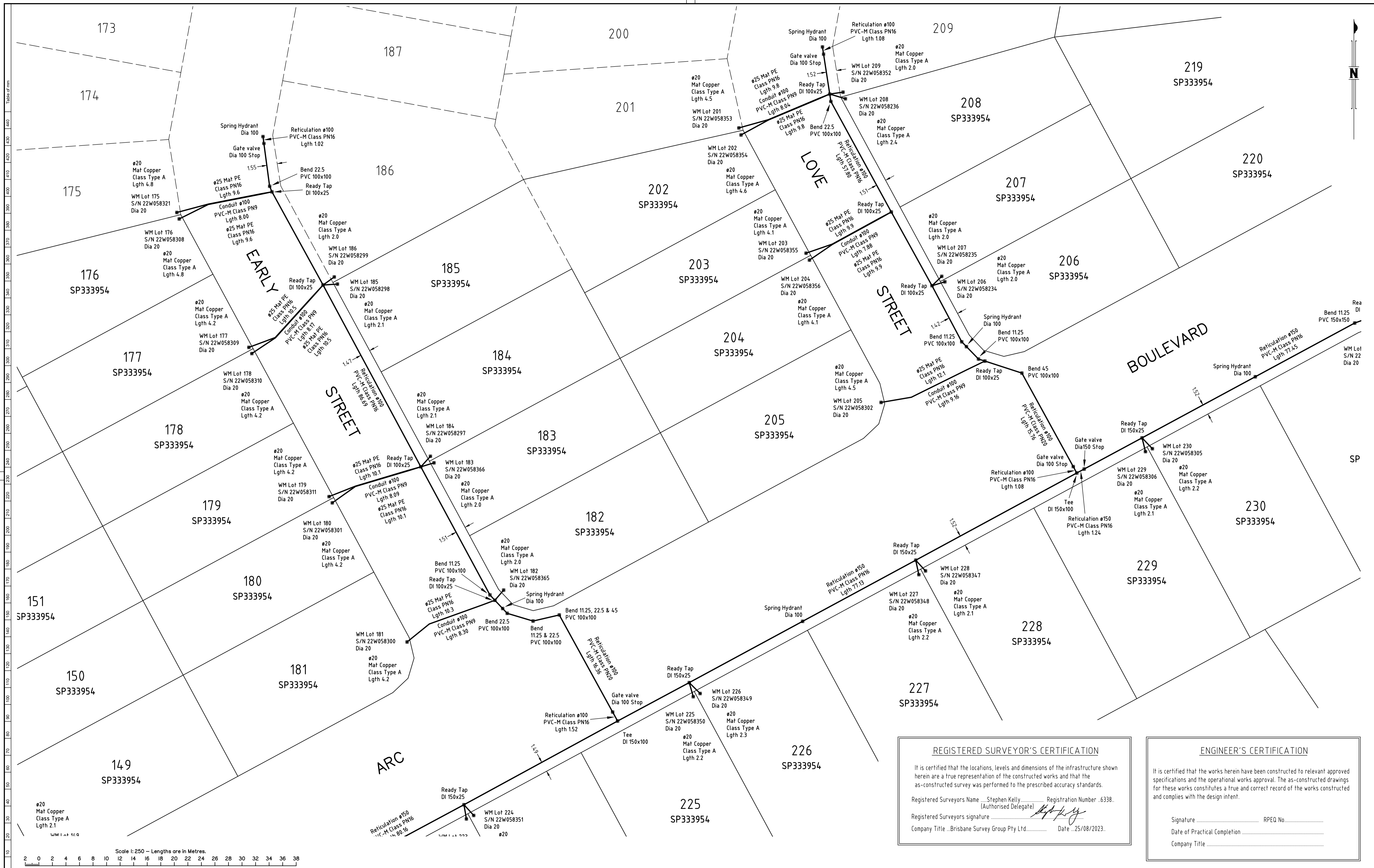
Amendments		DETAILS
ISSUE	DATE	
A	22/03/2023	INITIAL VERSION
B	16/04/2023	UPDATED ISSUE
C	26/04/2023	UPDATED ISSUE
D	25/08/2023	LOTS 903-905 UPDATED

PLAN:
PLAN OF AS CONSTRUCTED WATER
 CLAY GULLY STAGE 3
 CLAY GULLY ROAD, VICTORIA POINT

OPW NUMBER:	OPW /
LGA:	REDLAND CITY COUNCIL
SUBURB:	VICTORIA POINT
ORIGIN:	MGA

SCALE:	1:250
DATUM:	AHD
DATE OF SURVEY:	28/02/2023
SURVEYED BY:	LAWSON SURVEYS
DRAWN BY:	QSD

CLIENT:	URBEX	ISSUE:	D
PLAN REFERENCE:	20361B-3-WATER	SHEET:	1 OF 4



REGISTERED SURVEYOR'S CERTIFICATION

It is certified that the locations, levels and dimensions of the infrastructure shown herein are a true representation of the constructed works and that the as-constructed survey was performed to the prescribed accuracy standards.

Registered Surveyors Name: Stephen Kelly, Registration Number: 6338.
(Authorised Delegate)

Registered Surveyors signature: *[Signature]*

Company Title: Brisbane Survey Group Pty Ltd. Date: 25/08/2023.

ENGINEER'S CERTIFICATION

It is certified that the works herein have been constructed to relevant approved specifications and the operational works approval. The as-constructed drawings for these works constitutes a true and correct record of the works constructed and complies with the design intent.

Signature: _____ RPEQ No: _____

Date of Practical Completion: _____

Company Title: _____

LAWSON SURVEYS
 A.B.N 46 272 949 047
 CONSULTING LAND SURVEYORS
 9B / 62 BISHOP STREET
 KELVIN GROVE QLD 4059
 Ph 07 3352 3326 Fax 07 3352 6991
 mail@lawsonsurveys.com.au
 www.lawsonsurveys.com.au

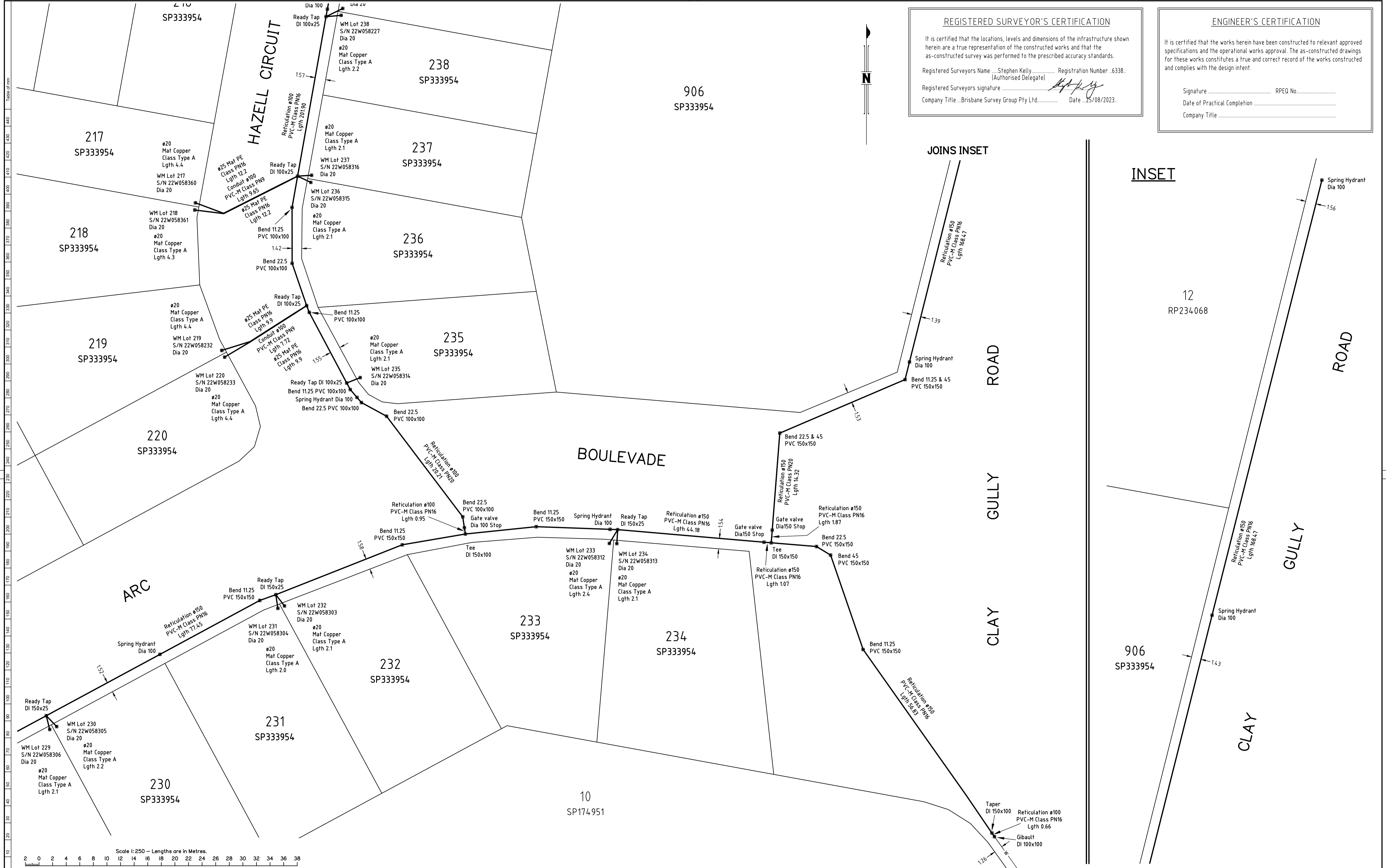
Amendments		DETAILS
ISSUE	DATE	
A	22/03/2023	INITIAL VERSION
B	16/04/2023	UPDATED ISSUE
C	26/04/2023	UPDATED ISSUE
D	25/08/2023	LOTS 903-905 UPDATED

PLAN:
PLAN OF AS CONSTRUCTED WATER
CLAY GULLY STAGE 3
CLAY GULLY ROAD, VICTORIA POINT

OPW NUMBER: OPW /
 LGA: REDLAND CITY COUNCIL
 SUBURB: VICTORIA POINT
 ORIGIN: MGA

SCALE: 1:250
 DATUM: AHD
 DATE OF SURVEY: 28/02/2023
 SURVEYED BY: LAWSON SURVEYS
 DRAWN BY: QSD

CLIENT: **URBEX**
 PLAN REFERENCE: **20361B-3-WATER**
 ISSUE: **D**
 SHEET: **2 OF 4**



REGISTERED SURVEYOR'S CERTIFICATION

It is certified that the locations, levels and dimensions of the infrastructure shown herein are a true representation of the constructed works and that the as-constructed survey was performed to the prescribed accuracy standards.

Registered Surveyors Name ... Stephen Kelly Registration Number ... 6338.
(Authorised Delegate)

Registered Surveyors signature *[Signature]*

Company Title ... Brisbane Survey Group Pty Ltd Date ... 25/08/2023.

ENGINEER'S CERTIFICATION

It is certified that the works herein have been constructed to relevant approved specifications and the operational works approval. The as-constructed drawings for these works constitutes a true and correct record of the works constructed and complies with the design intent.

Signature RPEQ No.

Date of Practical Completion

Company Title

NOTES:

LAWSON SURVEYS
A.B.N 46 272 949 047
CONSULTING LAND SURVEYORS
9B / 62 BISHOP STREET
KELVIN GROVE QLD 4059
Ph 07 3352 3326 Fax 07 3352 6991
mail@lawsonsurveys.com.au
www.lawsonsurveys.com.au

Amendments

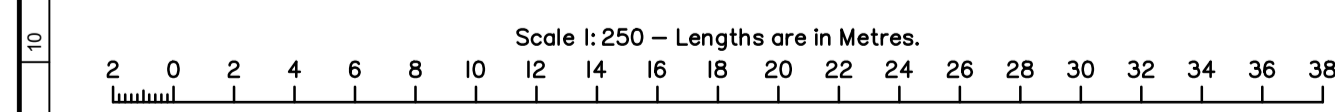
ISSUE	DATE	DETAILS
A	22/03/2023	INITIAL VERSION
B	16/04/2023	UPDATED ISSUE
C	26/04/2023	UPDATED ISSUE
D	25/08/2023	LOTS 903-905 UPDATED

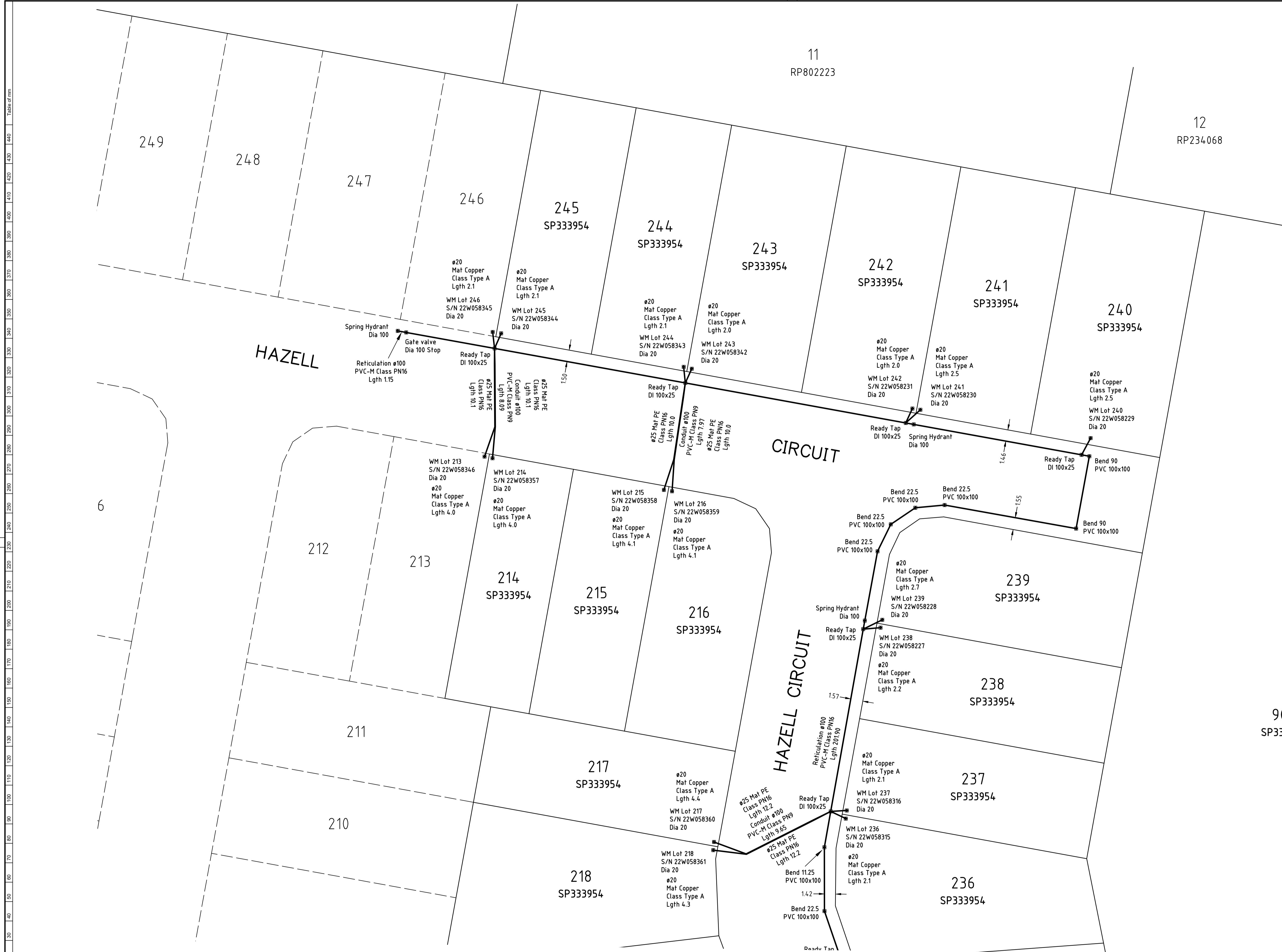
PLAN:
PLAN OF AS CONSTRUCTED WATER
CLAY GULLY STAGE 3
CLAY GULLY ROAD, VICTORIA POINT

OPW NUMBER:	OPW /
LGA:	REDLAND CITY COUNCIL
SUBURB:	VICTORIA POINT
ORIGIN:	MGA

SCALE:	1:250
DATUM:	AHD
DATE OF SURVEY:	28/02/2023
SURVEYED BY:	LAWSON SURVEYS
DRAWN BY:	QSD

CLIENT:	URBEX	ISSUE	D
PLAN REFERENCE:	20361B-3-WATER	SHEET	3 OF 4





ENGINEER'S CERTIFICATION

It is certified that the works herein have been constructed to relevant approved specifications and the operational works approval. The as-constructed drawings for these works constitutes a true and correct record of the works constructed and complies with the design intent.

Signature RPEQ No.....
 Date of Practical Completion
 Company Title

REGISTERED SURVEYOR'S CERTIFICATION

It is certified that the locations, levels and dimensions of the infrastructure shown herein are a true representation of the constructed works and that the as-constructed survey was performed to the prescribed accuracy standards.

Registered Surveyors Name ...Stephen Kelly... Registration Number .6338.
 (Authorised Delegate)
 Registered Surveyors signature
 Company Title ...Brisbane Survey Group Pty Ltd..... Date ...25/08/2023.

Scale 1:250 - Lengths are in Metres.

LAWSON SURVEYS
 A.B.N 46 272 949 047
 CONSULTING LAND SURVEYORS
 9B / 62 BISHOP STREET
 KELVIN GROVE QLD 4059
 Ph 07 3352 3326 Fax 07 3352 6991
 mail@lawsonsurveys.com.au
 www.lawsonsurveys.com.au

Amendments		DETAILS
ISSUE	DATE	
A	22/03/2023	INITIAL VERSION
B	16/04/2023	UPDATED ISSUE
C	26/04/2023	UPDATED ISSUE
D	25/08/2023	LOTS 903-905 UPDATED

PLAN:
PLAN OF AS CONSTRUCTED WATER
CLAY GULLY STAGE 3
CLAY GULLY ROAD, VICTORIA POINT

OPW NUMBER: OPW /
 LGA: REDLAND CITY COUNCIL
 SUBURB: VICTORIA POINT
 ORIGIN: MGA

SCALE: 1:250
 DATUM: AHD
 DATE OF SURVEY: 28/02/2023
 SURVEYED BY: LAWSON SURVEYS
 DRAWN BY: QSD

CLIENT: **URBEX**
 PLAN REFERENCE: **20361B-3-WATER**
 ISSUE: **D**
 SHEET: **4 OF 4**